








Waller Creek Watershed Contour Map



Legend

-  Waller Creek
- Waller 2' Contour ELEVATION**
-  428.00 - 510.00
-  512.00 - 568.00
-  570.00 - 626.00
-  628.00 - 690.00
-  692.00 - 778.00
-  Lady Byrd Lake



Watershed Protection Development Review

Watershed Protection & Development Review Department
 The City of Austin produced this map for the sole purpose of use as a work resource. The City of Austin does not warrant the maps or information regarding its accuracy or completeness. Reproduction is not permitted without permission from the City of Austin.
 Watershed Protection & Development Review Department

